










LEGEND

-  SCHOOL SITE BOUNDARY
-  NEW CROWN LEASE
-  URBAN OPEN SPACE LAND USE
-  COMMUNITY FACILITY LAND USE
-  RELEASED FOR DEVELOPMENT
-  DEDICATED PUBLIC OPEN SPACE

4a



WESTON CREEK PRIMARY
OPTION 4A

New Opportunities
For Local Communities
New Uses for Former School Sites