














SITE ANALYSIS

LEGEND

- | | | | |
|--|--------------------|---|------------------------|
|  | SCHOOL |  | BUS STOP |
|  | PRE SCHOOL |  | ACCESS POSSIBLE |
|  | COMMERCIAL |  | ACCESS PREFERRED |
|  | COMMUNITY FACILITY |  | ACCESS NOT RECOMMENDED |
|  | RESIDENTIAL |  | SEWER LINE |
|  | PEDESTRIAN ENTRY |  | PATHWAY |
|  | VEHICULAR ENTRY | | |

- ADJACENT TO PUBLIC OVALS (URBAN SPACE)
- SURROUNDING RESIDENTIAL GENERALLY 1-2 STOREY
- SITE CLOSE TO LOCAL SHOPS
- MATURE TREES ON SITE
- ACCESS OFF TWO STREETS



VILLAGE CREEK

New Opportunities
 For Local Communities
 New Uses for Former School Sites