










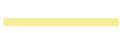



SITE ANALYSIS

LEGEND

- | | | | |
|--|--------------------|---|------------------------|
|  | SCHOOL |  | BUS STOP |
|  | PRE SCHOOL |  | ACCESS POSSIBLE |
|  | COMMERCIAL |  | ACCESS PREFERRED |
|  | COMMUNITY FACILITY |  | ACCESS NOT RECOMMENDED |
|  | RESIDENTIAL |  | SEWER LINE |
|  | PEDESTRIAN ENTRY |  | PATHWAY |
|  | VEHICULAR ENTRY | | |

- SCHOOL BUILDINGS ARE HERITAGE LISTED
- LIMITED WATER RESOURCES
- LIMITED WATER RESOURCES
- ON SITE SEWER TREATMENT
- MATURE VEGETATION
- ADJACENT TO HOUSING AND LOCAL SHOP
- PART OF VILLAGE HUB



THARWA

New Opportunities
 For Local Communities
 New Uses for Former School Sites