
















SITE ANALYSIS

LEGEND

- | | | | |
|--|--------------------|---|------------------------|
|  | SCHOOL |  | BUS STOP |
|  | PRE SCHOOL |  | ACCESS POSSIBLE |
|  | COMMERCIAL |  | ACCESS PREFERRED |
|  | COMMUNITY FACILITY |  | ACCESS NOT RECOMMENDED |
|  | RESIDENTIAL |  | SEWER LINE |
|  | PEDESTRIAN ENTRY |  | PATHWAY |
|  | VEHICULAR ENTRY | | |

- SURROUNDED BY DETACHED RESIDENTIAL
- ADJACENT TO PUBLIC OVAL
- PRESCHOOL RETAINED
- DISTINCTIVE ARCHITECTURAL DESIGN
- ACCESS OFF BINGLE ST
- NOT ON MAJOR ROAD

